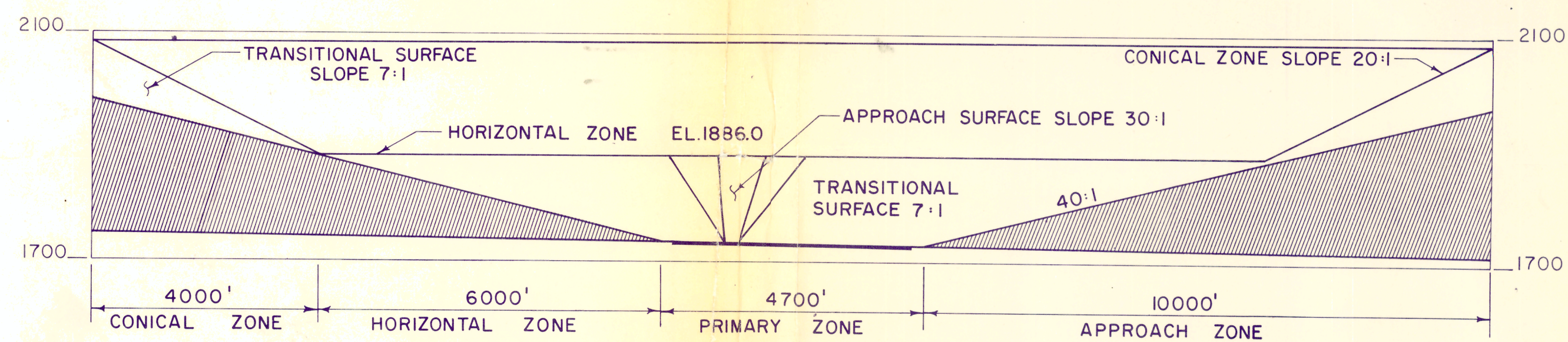
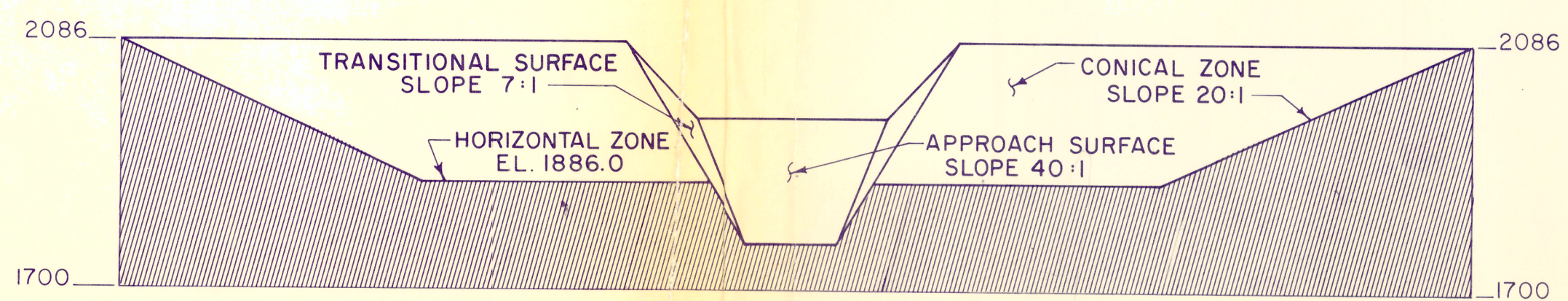


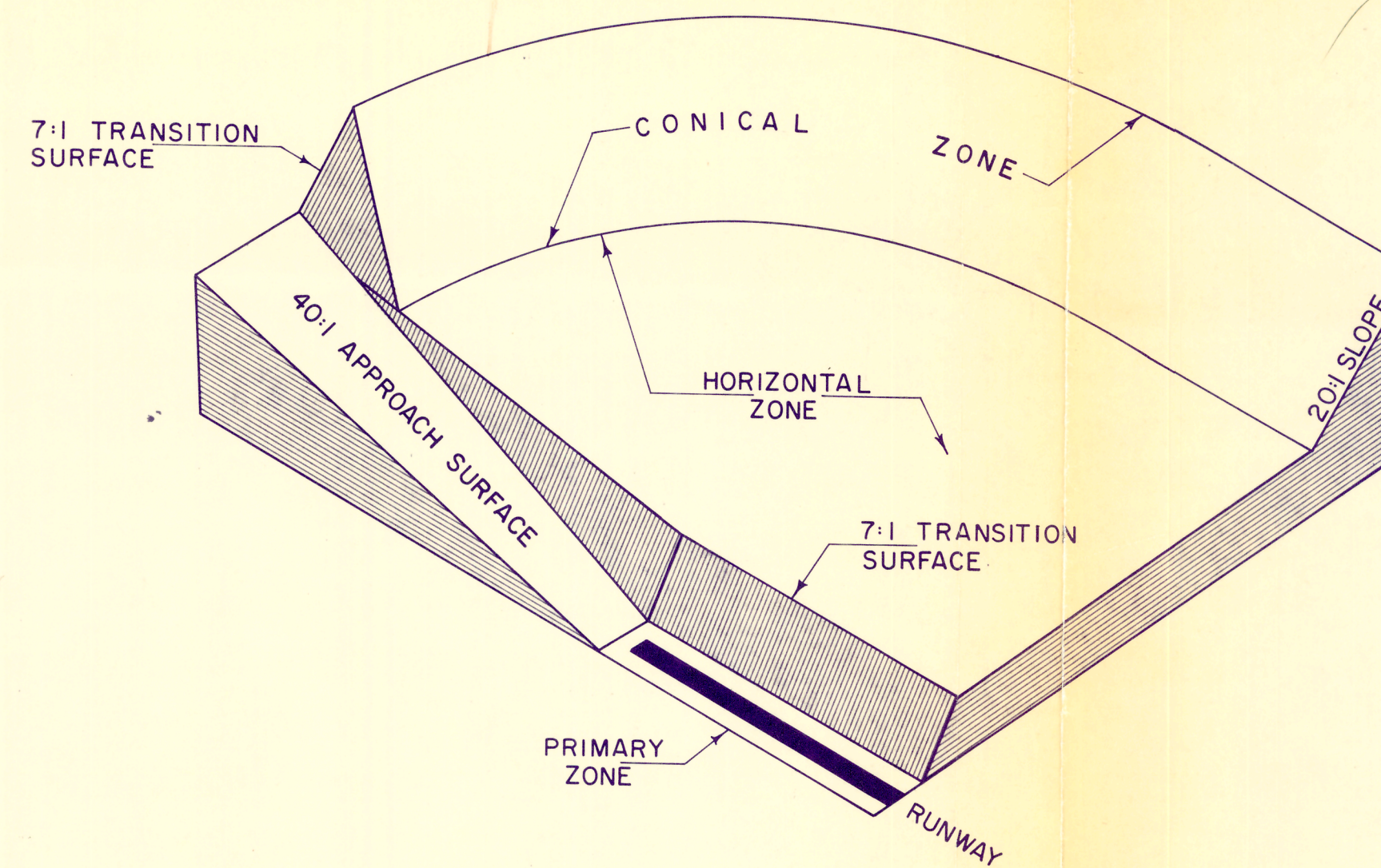
AIRSPACE ZONING MAP
SCALE: 1" = 2000'



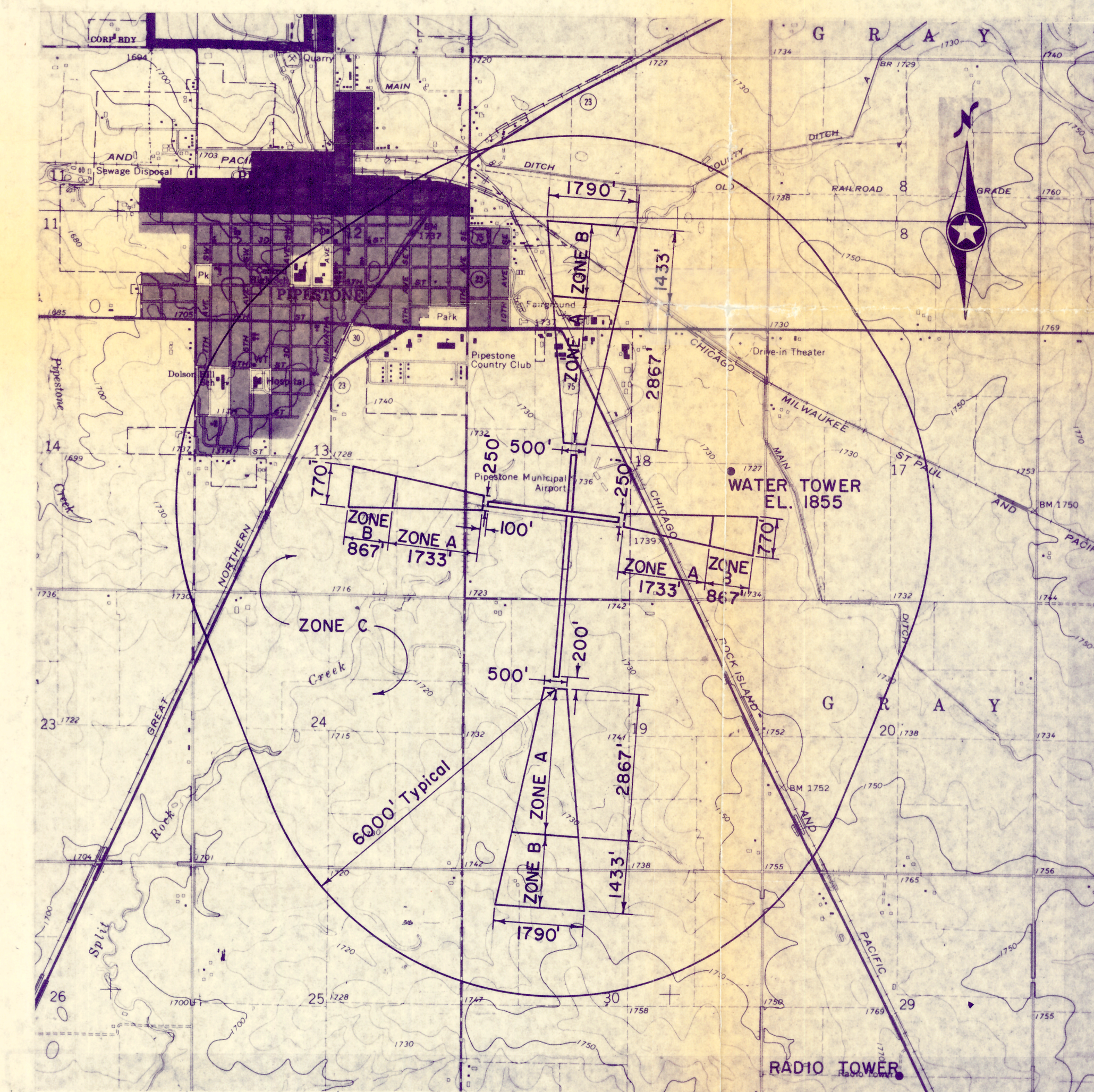
SECTION A-A
HORIZ. SCALE: 1" = 2000'
VERT. SCALE: 1" = 200'



SECTION B-B
HORIZ. SCALE: 1" = 2000'
VERT. SCALE: 1" = 200'



**PERSPECTIVE VIEW SHOWING
IMAGINARY SURFACES**
NO SCALE



LAND USE ZONING MAP
SCALE: 1" = 2000'

I hereby certify that this plan was prepared by me or under my direct supervision and that I am a duly registered Professional Engineer under the laws of the State of Minnesota.

Richard D. Anderson
Date 02.30.1975 Reg. No. 0712

DATE	REVISIONS	BY

CITY OF PIPESTONE
PIPESTONE MUNICIPAL AIRPORT
PIPESTONE MINNESOTA
PIPESTONE MUNICIPAL AIRPORT ZONING MAP

HOWARD, NEEDLES, TAMMEN & BERGENDOFF
CONSULTING ENGINEERS **HNTB**

DESIGNED BY: R. BECKMAN	DATE 10-30-75	SCALE:	DATE: 11-11-75
DRAWN BY: R. OLSON	DATE 10-30-75	SHEET NO.:	OF
TRACED BY:	DATE	DRAWING NO.	
CHECKED BY:	DATE		